



P.O. Box 1386 | Houston, Texas 77251-1386
713.802.5000
www.txdot.gov

April 10, 2026

The Honorable Robert Richards
ATTN: COMMUNITY INVOLVEMENT DIRECTOR
Mayor, City of Brookshire
4029 5th Street
Brookshire, TX 77423

RE: Agency Scoping Meeting
Waller County, Texas
36A North: From I-10 to US 290
Control Section Job (CSJ): 0912-00-646

Dear Mayor Richards:

The Texas Department of Transportation (TxDOT) is initiating the environmental review process in the form of an Environmental Impact Statement (EIS) for the 36A North Project, which proposes north-south mobility improvements from I-10 west of Katy, Texas to US 290 west of Waller, Texas. The 36A North Project Study Area includes the municipalities of Brookshire, Hempstead, Katy, Pattison, Pine Island, Prairie View, and Waller.

Information regarding the proposed project can be found on the project webpage: www.txdot.gov/projects/projects-studies/houston/36a/36a-overview/36a-north.html

A **Hybrid Agency Scoping Meeting** is planned for Thursday, April 30, 2026, from 10 a.m. to noon. The in-person meeting will be held at Edmonds Hall, Waller County Fairgrounds, 21988 FM 359, Hempstead, Texas 77445. A Microsoft Teams Meeting invitation will be sent via email if you would prefer to attend the Agency Scoping Meeting virtually.

TxDOT is inviting Elected Officials to attend an exclusive preview hour at Edmonds Hall beginning at 9 a.m. Informational exhibit boards and maps showing the range of alternatives will be available for discussion before the Agency Scoping Meeting begins at 10 a.m.

Please RSVP to either or both events by contacting Gabriel Adame, Public Engagement Coordinator, at (713) 802-5199 or via email to 36ANorth@txdot.gov.

Should you have any questions or would like to discuss the proposed project in more detail, please contact David Jamar, (713) 802-5132, or via email to David.Jamar@txdot.gov.

Thank you for your participation and interest in this proposed project.

Sincerely,



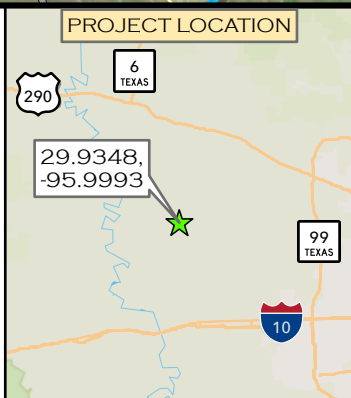
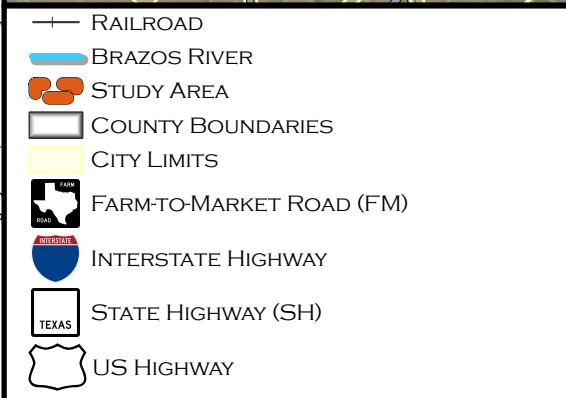
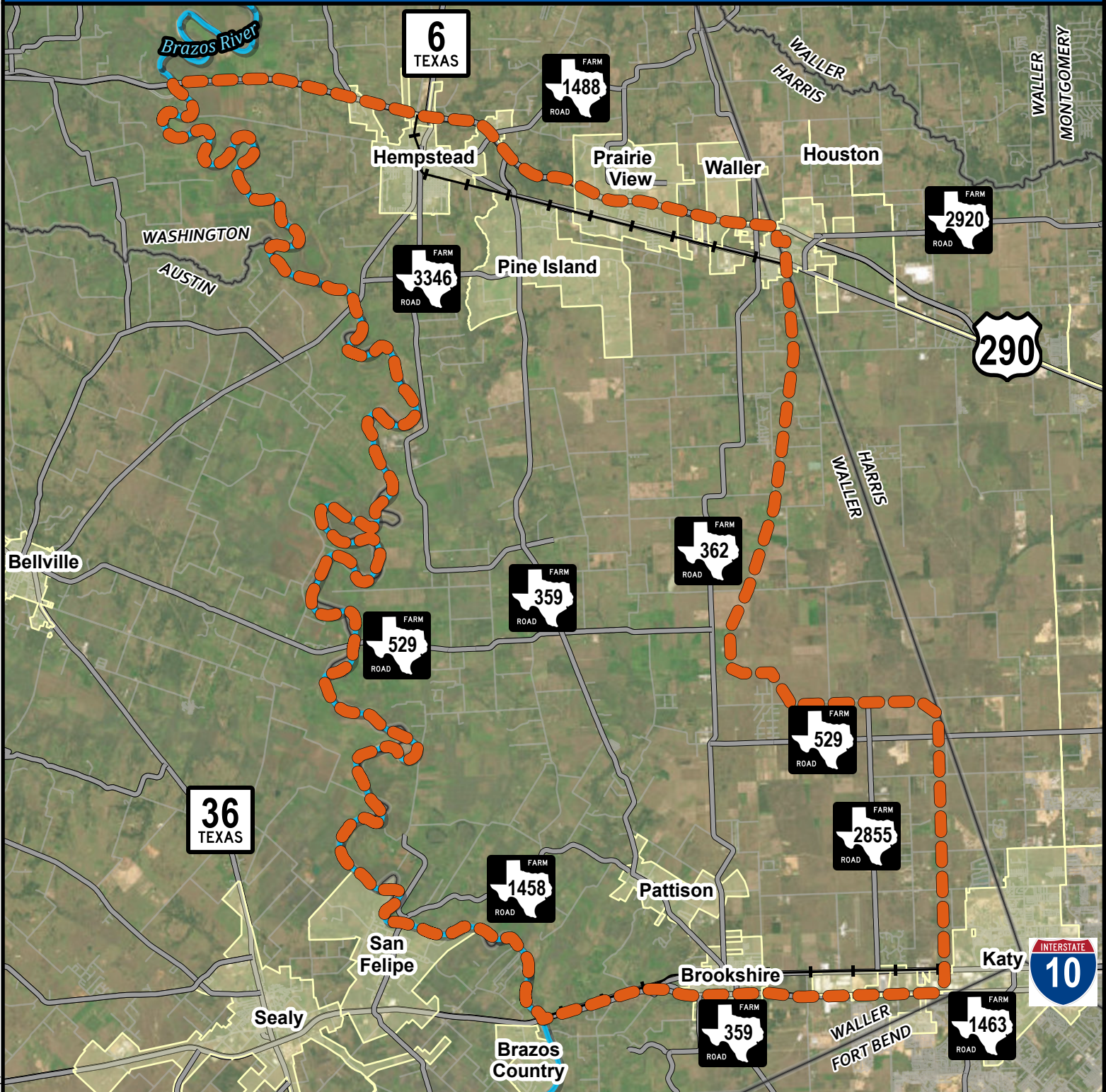
Thomas G. Allbritton, P.E.
District Engineer
Houston District

Attachment

CC: John Bryant, Project Delivery Specialist, ENV Division, TxDOT
David Jamar, Technical Project Manager, Houston District, TxDOT
Robel Sintayehu, P.E., Design Project Manager, Houston District, TxDOT

The environmental review, consultation, and other actions required by applicable Federal environmental laws for this project are being, or have been, carried out by TxDOT pursuant to 23 U.S.C. 327 and a Memorandum of Understanding dated July 17, 2025, and executed by FHWA and TxDOT.

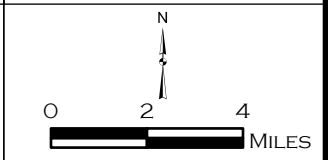
36A North Project Study Area



36A NORTH
 STUDY AREA MAP
 CSJ: 0912-00-646
 WALLER COUNTY, TX



DATE:
 APRIL 2026



Sources: ESRI Aerial Imagery 2025; ESRI Community Map; TIGER Roads 2024